











REGION (region)

File: Y10D-nonfarm assets

Overview

Type: Continuous Valid cases: 2084 (2136.6)
Format: numeric Invalid: 0 (0)
Width: 8 Minimum: 1
Decimals: 0 Maximum: 10
Range: 1-10

CATEGORIES

Value	Category	Cases	Weighted	
1	Western	231	237	 11.1%
2	Central	174	178	 8.3%
3	Greater Accra	289	289	 13.5%
4	Eastern	318	326	 15.2%
5	Volta	344	359	 16.8%
6	Ashanti	234	238	 11.2%
7	Brong Ahafo	285	291	 13.6%
8	Northern	91	99	 4.6%
9	Upper West	39	43	 2.0%
10	Upper East	79	77	 3.6%

Warning: these figures indicate the number of cases found in the data file. They cannot be interpreted as summary statistics of the population of interest.