

# S5Q24: HOW IS LAND MEASURED? (landmsr)






File: COMM-community

## Overview

---

Type: Continuous Valid cases: 86  
Format: numeric Invalid: 0  
Width: 8 Minimum: 1  
Decimals: 0 Maximum: 5  
Range: 1-5

### CATEGORIES

Value	Category	Cases	
1	Rope	26	 30.2%
2	Pole	18	 20.9%
3	Chain	0	 0.0%
4	Acre	13	 15.1%
5	Other	29	 33.7%

Warning: these figures indicate the number of cases found in the data file. They cannot be interpreted as summary statistics of the population of interest.