



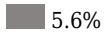







REGION (region)

File: Y09D2A-farm inputs-insecticides

Overview

Type: Continuous Valid cases: 513 (525.2)
Format: numeric Invalid: 0 (0)
Width: 8 Minimum: 1
Decimals: 0 Maximum: 10
Range: 1-10

CATEGORIES

| Value | Category | Cases | Weighted | |
|-------|---------------|-------|----------|---|
| 1 | Western | 47 | 48 |  9.1% |
| 2 | Central | 40 | 43 |  8.2% |
| 3 | Greater Accra | 28 | 29 |  5.6% |
| 4 | Eastern | 75 | 76 |  14.5% |
| 5 | Volta | 24 | 25 |  4.8% |
| 6 | Ashanti | 147 | 151 |  28.8% |
| 7 | Brong Ahafo | 126 | 127 |  24.2% |
| 8 | Northern | 23 | 22 |  4.3% |
| 9 | Upper West | 0 | 0 |  0.0% |
| 10 | Upper East | 3 | 3 |  0.5% |

Warning: these figures indicate the number of cases found in the data file. They cannot be interpreted as summary statistics of the population of interest.