











REGION (region)

File: Y09D2B-farm inputs-transport

Overview

Type: Continuous Valid cases: 450 (466.6)
Format: numeric Invalid: 0 (0)
Width: 8 Minimum: 1
Decimals: 0 Maximum: 10
Range: 1-10

CATEGORIES

Value	Category	Cases	Weighted	
1	Western	67	68	 14.5%
2	Central	66	68	 14.6%
3	Greater Accra	26	28	 6.0%
4	Eastern	80	81	 17.4%
5	Volta	54	57	 12.3%
6	Ashanti	41	43	 9.3%
7	Brong Ahafo	83	86	 18.5%
8	Northern	28	30	 6.4%
9	Upper West	0	0	 0.0%
10	Upper East	5	5	 1.0%

Warning: these figures indicate the number of cases found in the data file. They cannot be interpreted as summary statistics of the population of interest.